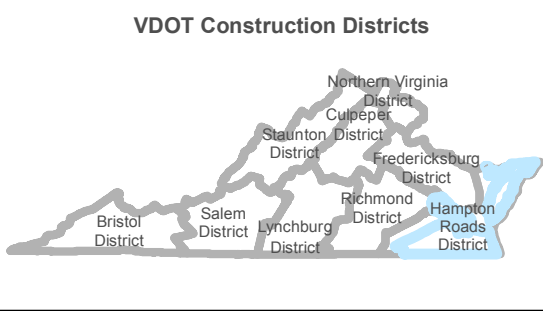
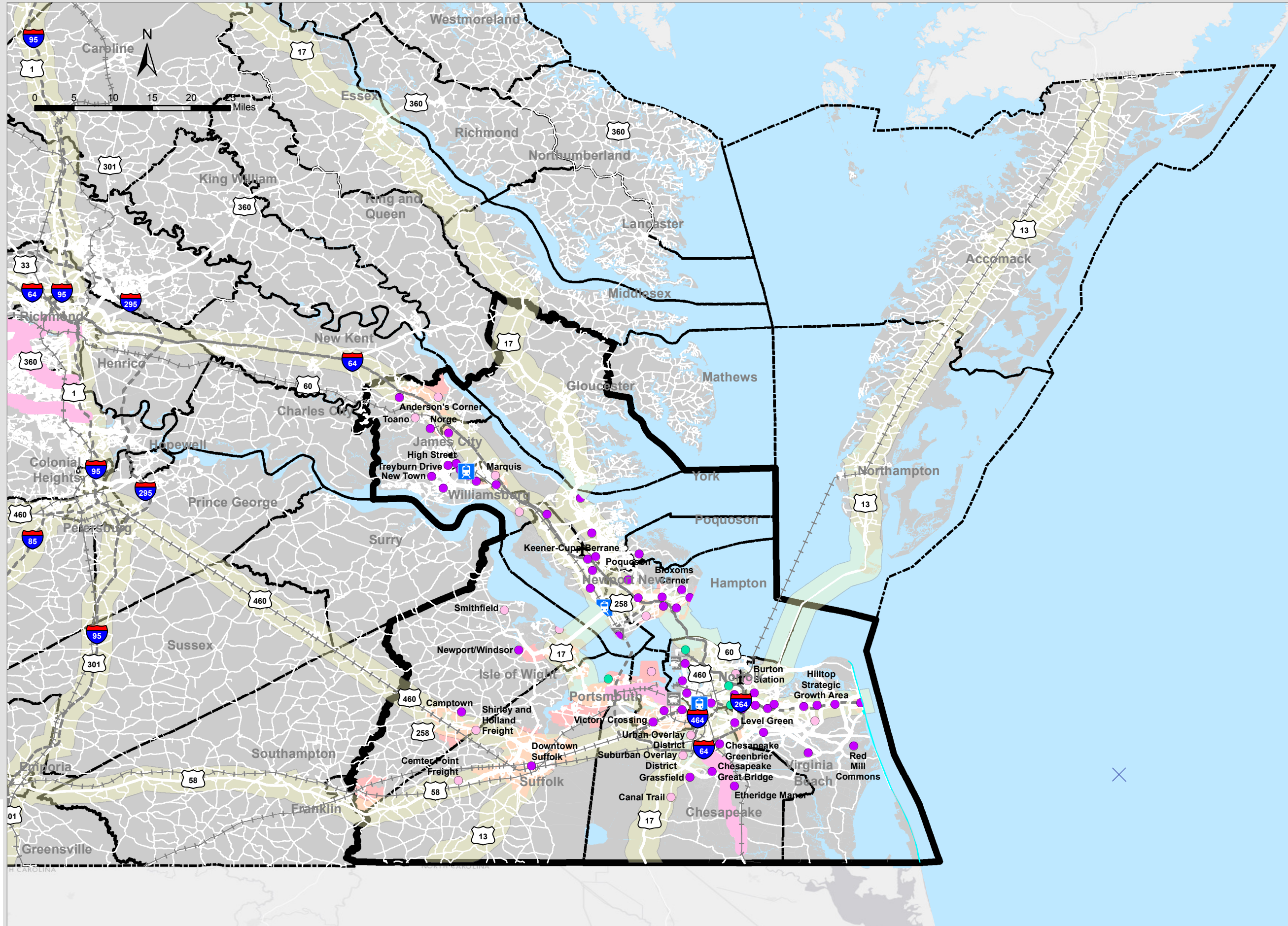


# Regional Workshop - Hampton Roads Area

August 13, 2019

## Activity Centers

- Freight dependent
- Knowledge
- Local serving
- Ports
- Amtrak/Passenger Rail Stations
- Airports
- Interstates
- 0
- 1 - 10,000
- 10,000 - 25,000
- 25,000 - 50,000
- 50,000 - 75,000
- Greater than 75,000
- Other Selected Limited Access Facilities
- Rail Network
- Urban Development
- Buffer around Primary COSS Facilities
- Regional Network
- Counties and Cities
- Water



Office of  
**INTERMODAL**  
Planning and Investment

**VTRANS** | VIRGINIA'S  
TRANSPORTATION PLAN

Date: 8/13/2019

This depiction of measures and data shown on this map are intended to be used as an aid in discussing Mid-term Needs. This depiction of measures and data do not represent Mid-Term Needs. They are one of several inputs used in the determination of Needs and are not the sole determinant.

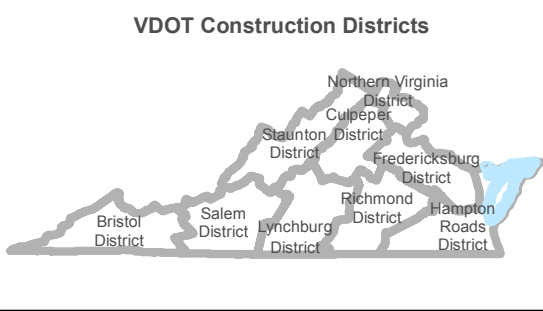
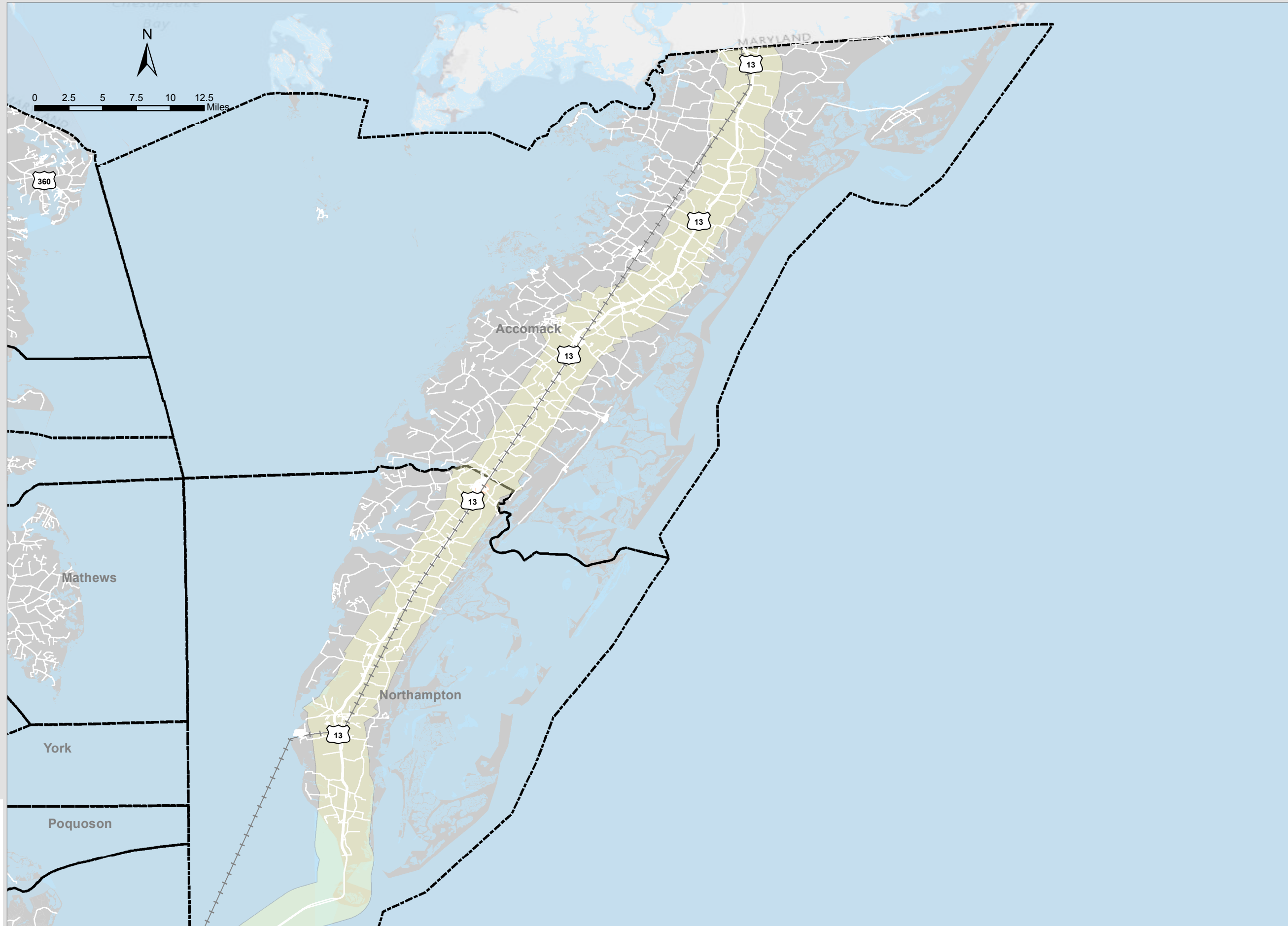
**DRAFT**

# Hampton Roads Eastern Shore

August 13, 2019

## Activity Centers

- Freight dependent
- Knowledge
- Local serving
- Ports
- Amtrak/Passenger Rail Stations
- Airports
- Interstates
- 0
- 1 - 10,000
- 10,000 - 25,000
- 25,000 - 50,000
- 50,000 - 75,000
- Greater than 75,000
- Other Selected Limited Access Facilities
- Rail Network
- Urban Development
- Buffer around Primary COSS Facilities
- Regional Network
- Counties and Cities
- Water



**Office of INTERMODAL Planning and Investment**  
**VTRANS** | VIRGINIA'S TRANSPORTATION PLAN

Date: 8/13/2019

This depiction of measures and data shown on this map are intended to be used as an aid in discussing Mid-term Needs. This depiction of measures and data do not represent Mid-Term Needs. They are one of several inputs used in the determination of Needs and are not the sole determinant.

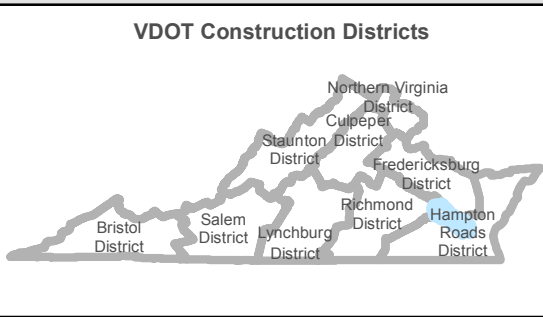
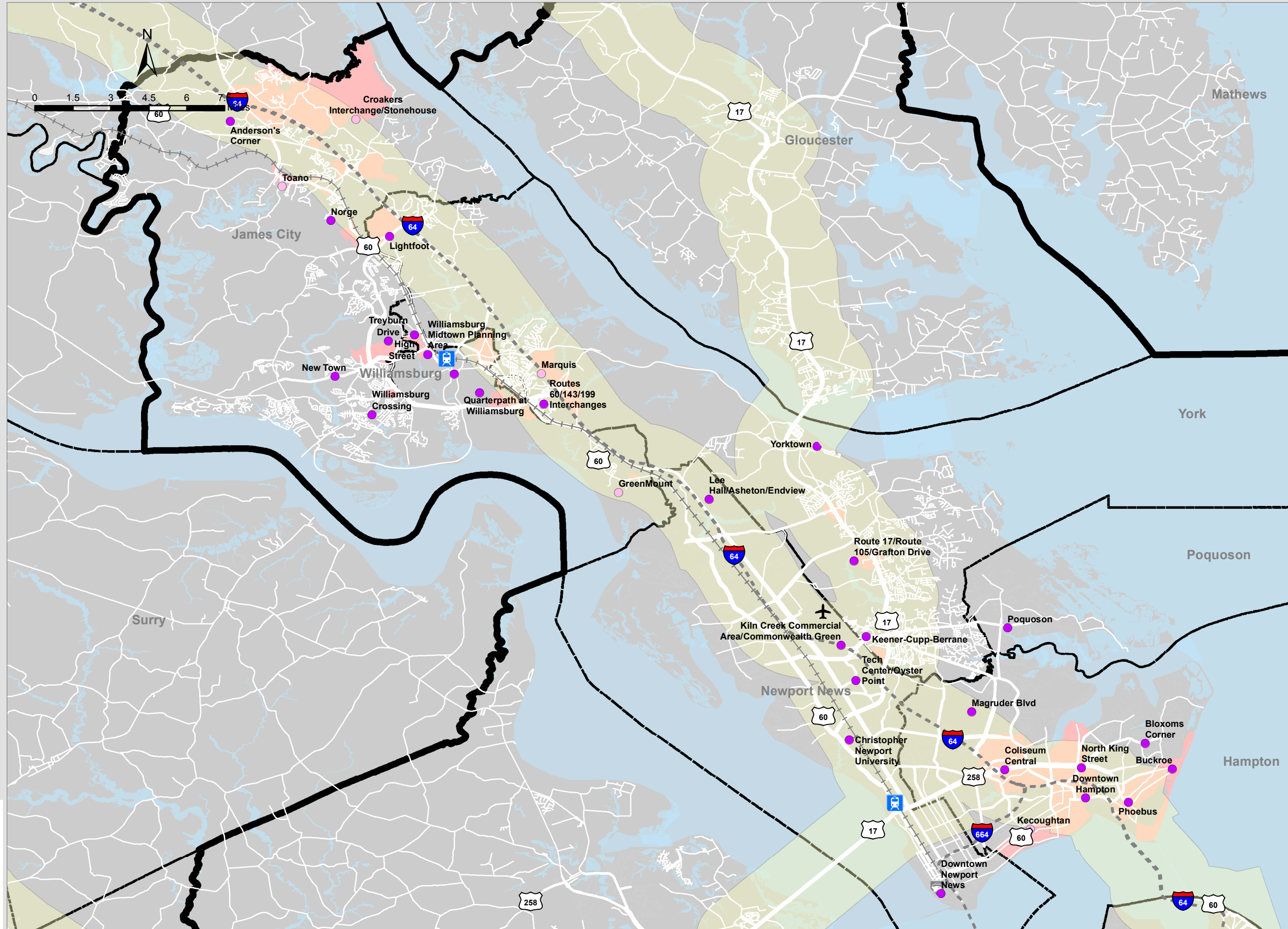
**DRAFT**

# Regional Workshop - Hampton Roads Peninsula

August 13, 2019

## Activity Centers

- Freight dependent
- Knowledge
- Local serving
- Ports
- Amtrak/Passenger Rail Stations
- Airports
- Interstates
- 0
- 1 - 10,000
- 10,000 - 25,000
- 25,000 - 50,000
- 50,000 - 75,000
- Greater than 75,000
- Other Selected Limited Access Facilities
- Rail Network
- Urban Development
- Buffer around Primary COSS Facilities
- Regional Network
- Counties and Cities
- Water



**Office of INTERMODAL Planning and Investment**  
**VTRANS** | VIRGINIA'S TRANSPORTATION PLAN

Date: 8/13/2019

This depiction of measures and data shown on this map are intended to be used as an aid in discussing Mid-term Needs. This depiction of measures and data do not represent Mid-Term Needs. They are one of several inputs used in the determination of Needs and are not the sole determinant.

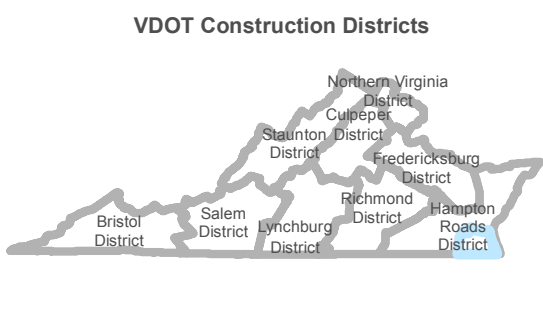
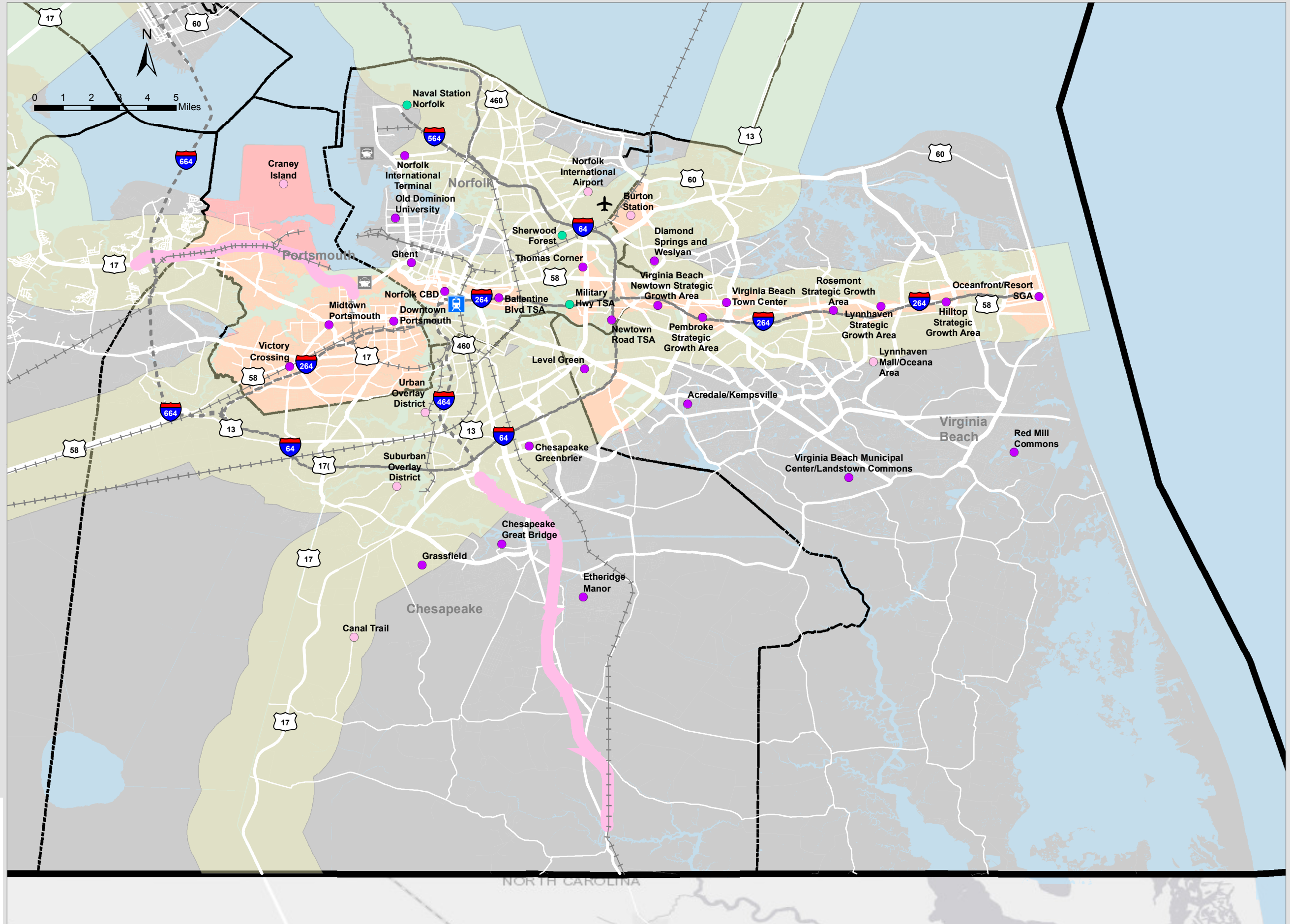
**DRAFT**

# Regional Workshop - Hampton Roads Area South

August 13, 2019

## Activity Centers

- Freight dependent
- Knowledge
- Local serving
- Ports
- Amtrak/Passenger Rail Stations
- Airports
- Interstates
- 0
- 1 - 10,000
- 10,000 - 25,000
- 25,000 - 50,000
- 50,000 - 75,000
- Greater than 75,000
- Other Selected Limited Access Facilities
- Rail Network
- Urban Development Areas
- Buffer around Primary COSS Facilities
- Regional Network
- Counties and Cities
- Water



**Office of INTERMODAL Planning and Investment**  
**VTRANS** | VIRGINIA'S TRANSPORTATION PLAN

Date: 8/13/2019

This depiction of measures and data shown on this map are intended to be used as an aid in discussing Mid-term Needs. This depiction of measures and data do not represent Mid-Term Needs. They are one of several inputs used in the determination of Needs and are not the sole determinant.

**DRAFT**

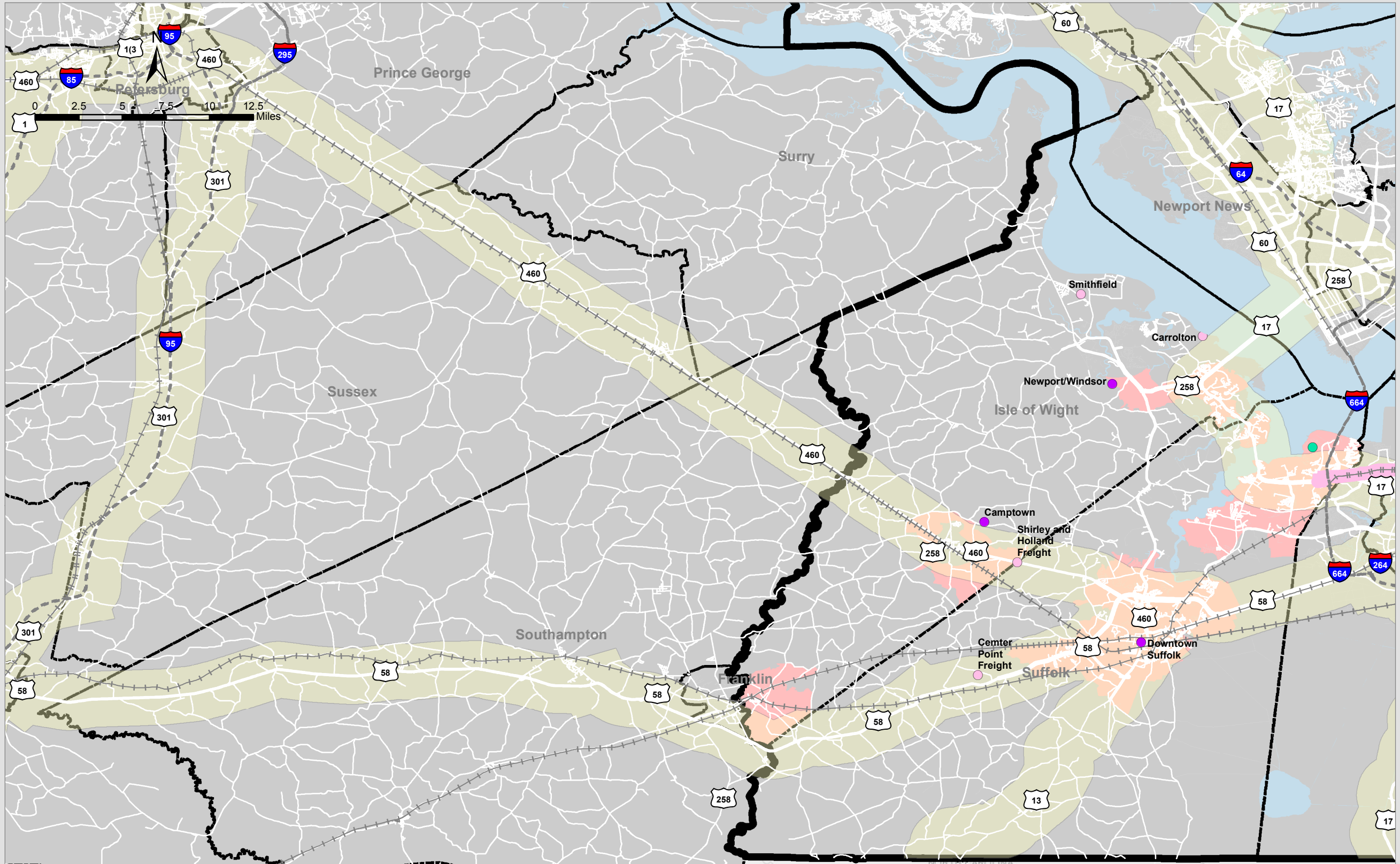
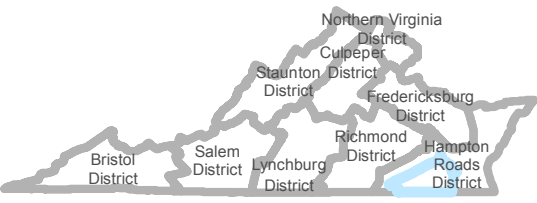
# Regional Workshop - Hampton Roads Area West

August 13, 2019

## Activity Centers

- Freight dependent
- Knowledge
- Local serving
- Ports
- Amtrak/Passenger Rail Stations
- Airports
- Interstates
- 0
- 1 - 10,000
- 10,000 - 25,000
- 25,000 - 50,000
- 50,000 - 75,000
- Greater than 75,000
- Other Selected Limited Access Facilities
- Rail Network
- Urban Development Areas
- Buffer around Primary COSS Facilities
- Regional Network
- Counties and Cities
- Water

## VDOT Construction Districts



Date: 8/13/2019

This depiction of measures and data shown on this map are intended to be used as an aid in discussing Mid-term Needs. This depiction of measures and data do not represent Mid-Term Needs. They are one of several inputs used in the determination of Needs and are not the sole determinant.

**DRAFT**